

Sørøya nordvest

Map title:
Sites of highest environmental priority/
Høyeste miljøprioriterte lokaliteter

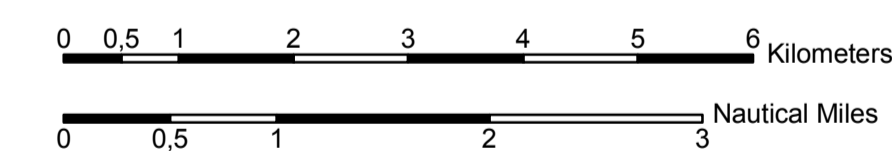
 Selected case area/Utvalgt område
 Protected areas/Verneområder
 Coastal spawning areas/Kystnære gyteområder

HOW TO USE THIS MAP

In this map, the sites of highest environmental priority are presented.

The purpose of this map is to show which sites that have the highest priority for protection in an initial phase of an oil spill incident.


Not to be used for navigation



This map is prepared by the Sensitive Environments Decision Support Group (SensE) within Akvaplan-niva, as part of the strategic environmental oil spill response plan for the area within the map frame.


The concept and format of these thematic maps were developed by SensE, for a well drilled by Noreco Norway AS in the spring of 2012.

The concept of strategic environmental response plans was published at the IOSC conference in 2010.



Sensitive Environments Decision Support

www.senseweb.no



www.akvaplan.niva.no

Data sources:

- Geodata online (base map)
- Directorate of Nature Management on information on protected areas
 - NFOO on access points and shoreline types
 - Akvaplan-niva on derived and aggregated data sets from the Norwegian Mapping Authority
- Directorate of Fisheries on nearshore spawning areas
- Norwegian Coastal Administration on Fishing harbours

Date generated: 06.02.2013